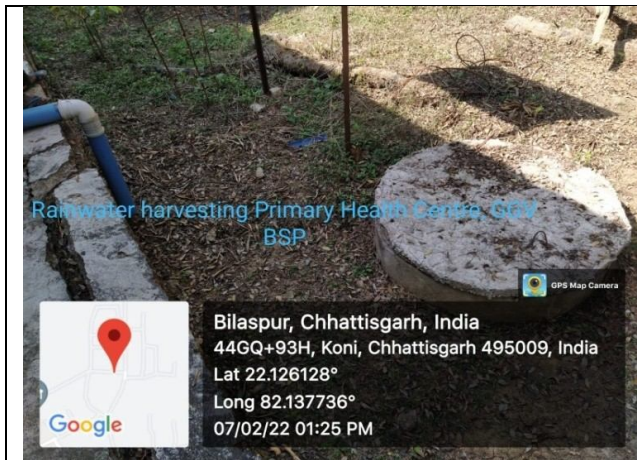


# Rainwater Harvesting

## Rain Water Harvesting



## Rain Water Harvesting in Campus



**Rain Water Harvesting @ Health Centre**



**Rain Water Harvesting @ Jawahar Guest House**



**Rain Water Harvesting Girls Hostel**



**Rain Water Harvesting @ UGC HRDC**



**Rain Water Harvesting @ Physics Department**



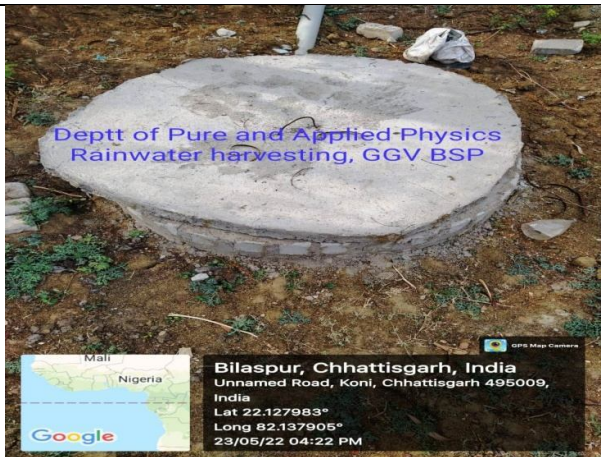
**Rain Water Harvesting @ Administrative Building**



**Rain Water Harvesting @ Administrative building**



**Rain Water Harvesting @ Jawahar Guest House**



**Rain Water Harvesting @ Physics Department**



**Rain Water Harvesting @ New Boys Hostel - A**



**Rain Water Harvesting @ New Boys Hostel - A (Back Side)**



**Rain Water Harvesting @ New Boys Hostel - B**



Anicut Near university main gate



Anicut near International Guest House

7.1.4- Water conservation facilities available in the institution:


1. Rainwater Harvesting

It is certified that Rainwater Harvesting systems are installed in the following buildings and are functional:

S. No.	Location
1	Pure & Applied Physics Building
2	UTD 'A' Wing Building
3	Administrative Building
4	Jawahar Sadan Guest House Building
5	Biotechnology Building
6	Girls Hostel Building
7	UGC Human Resource Development Centre(HRDC) Building
8	CSIT Building
9	Cafeteria Building
10	Auditorium Building
11	Primary Health Centre Building
12	Rural Technology Building

TDAC-1500  
22/02/22

  
/ECG/



University Engineer  
GGV, Bilaspur (C.G)

University Engineer  
Guru Ghasidas Vishwavidyalaya  
Bilaspur (C.G.)

Borewell / Openwell  
recharge

## Borewell in the Campus



**Dr. B R Ambedkar Boys Hostel**



**Department of Botany**




**Department of CSIT**



**Department of Forestry**



**Near Main Gate**



**Department of Physics**





Department of Zoology



Girls Hostel

7.1.4- Water conservation facilities available in the institution:

2. Bore well/ Open Well

It is certified that Bore wells are installed in the following buildings and are functional:

S. No.	Location	Capacity	Nos.
1	Near Main Gate	7.5 HP	1
2	CSIT department	5 HP	1
3	V. C. bungalow	3 HP	1
4	International Guest House	3 HP	1
5	Old Guest House	5 HP	1
6	Girls Hostel	2 HP	1
7	Near D-Type Quarters	5 HP	1
8	New Residential Colony	5 HP	1
9	Registrar Bungalow	2 HP	1
10	Near Type-2 E Block	5 HP	1
11	In front of Type-3 Quarters	5 HP	1
12	Overhead Tanks(Residential)	7.5 HP	1
13	Near New Zoology/Chemistry Building	3 HP	1
14	Overhead Tank (Near Deptt. Of Education)	5 HP	1
15	New I.T workshop	3 HP	1
16	Shaheed Veer Narayan Singh Boys Hostel	5 HP	2
17	Dr BR Ambedkar Boys Hostel	5 HP	1
18	New I.T Building	5 HP	1
19	Pharmacy Building	5 HP	1
20	Near U.T.D Building	5 HP	1
21	Near Sports Ground	5 HP	1
22	Near Accelerator Building	5 HP	1
23	Auditorium	5 HP	1
24	Cafeteria Building	3 HP	1
25	Swami Vivekananda Boys Hostel	5 HP	2
		3 HP	
26	Rural Technology	5 HP	1
		<b>Total</b>	<b>28</b>




University Engineer  
GGV, Bilaspur (C.G)

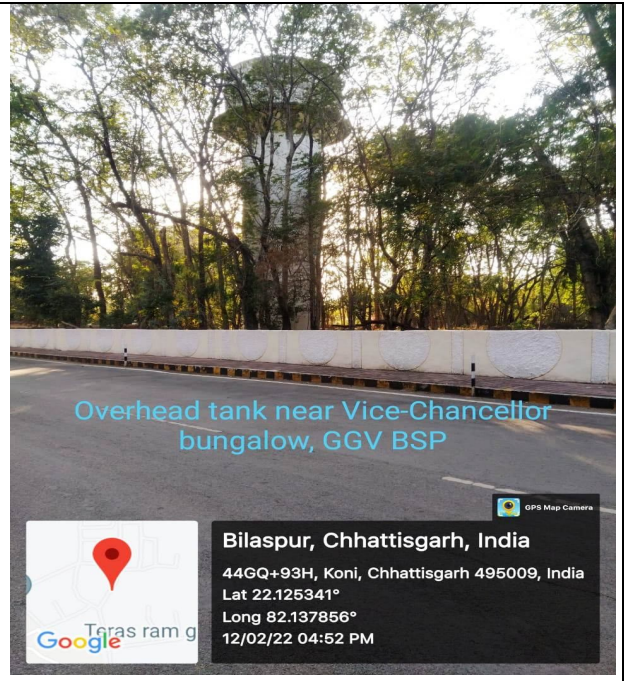
University Engineer  
Guru Ghasidas Vishwavidyalaya  
Bilaspur

# Construction of tanks and bunds

## Overhed Tanks in Campus



Near Department of Education



Near Vice-Chancellor Bungalow



Near Type IV Staff Quarter

7.1.4- Water conservation facilities available in the institution:

3. Construction of Tanks & Bunds

It is certified that following Overhead Tanks & Bunds are Located in the University Campus:

**(A) Overhead Tanks Details (03 Nos) -**

S. No.	Overhead Tanks	Capacity (in litres)
1	In front of Vice Chancellor Bungalow	80,000
2	Behind Type-IV Staff Quarter	1,50,000
3	Behind Deptt. Of Education	1,50,000
	Total Capacity	3,80,000.00 Liters

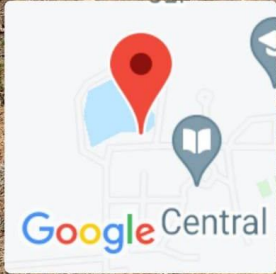
**(B) Bunds Details(03 Nos) -**

S. No.	Bunds	Area (in sqm)
1	Near UTD Pond	10806.00
2	Near Sport Ground Pond	39010.00
3	Near Mandir Pond	23521.00



University Engineer  
GGV, Bilaspur (C.G)

University Engineer  
Guru Ghasidas Vishwavidyalaya  
Bilaspur (C.G.)



**Bilaspur, Chhattisgarh, India**

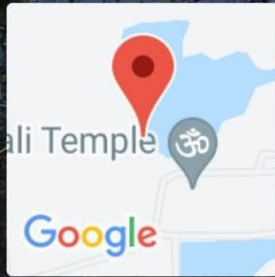
Unnamed Road, Koni, Bilaspur, Chhattisgarh 495009, India

Lat 22.13122°

Long 82.13868°

25/05/22 11:05 AM

# Pond near Barrier, GGV BSP



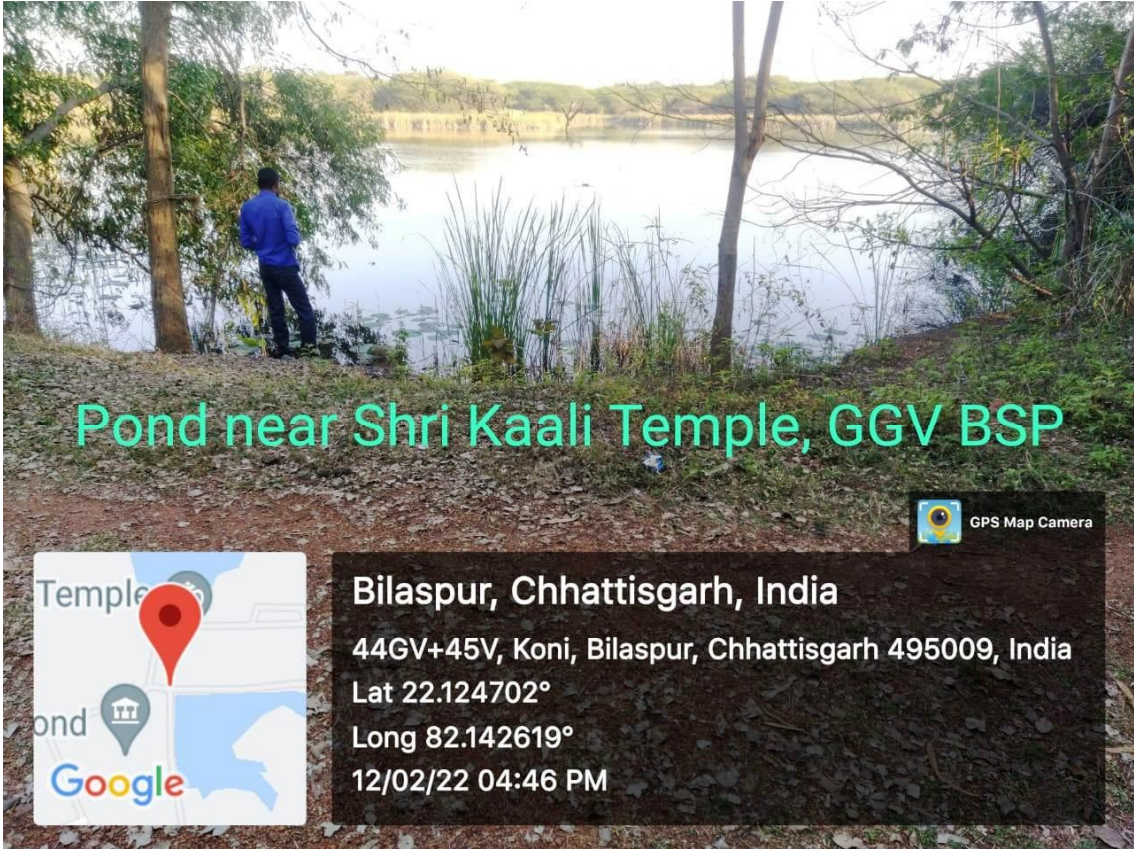
**Bilaspur, Chhattisgarh, India**

44GV+45V, Koni, Bilaspur, Chhattisgarh 495009, India

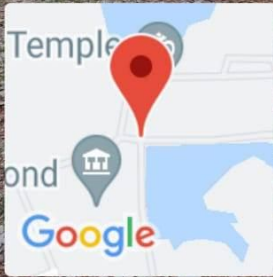

Lat 22.126227°

Long 82.142055°

12/02/22 04:41 PM



## Pond near Shri Kaali Temple, GGV BSP



**Bilaspur, Chhattisgarh, India**

44GV+45V, Koni, Bilaspur, Chhattisgarh 495009, India

Lat 22.124702°

Long 82.142619°

12/02/22 04:46 PM



# Geo-tagged photograph

(Waste water recycling)



**STP Near Rajmohini Devi Girls hostel**



**STP behind Department of Education**